



MATCHLINE STA 36+820.00  
SEE SHEET No 40

249300100  
PRIVATE PROPERTY  
AREA ≈ 0.001 ac

AREA ≈ 0.27 ac  
249310111  
PRIVATE PROPERTY

AREA ≈ 0.31 ac  
249310109  
PRIVATE PROPERTY

AREA ≈ 0.54 ac  
249310107  
YOUR HOME  
DEVELOPMENTS  
(MISSISSAUGA) INC.

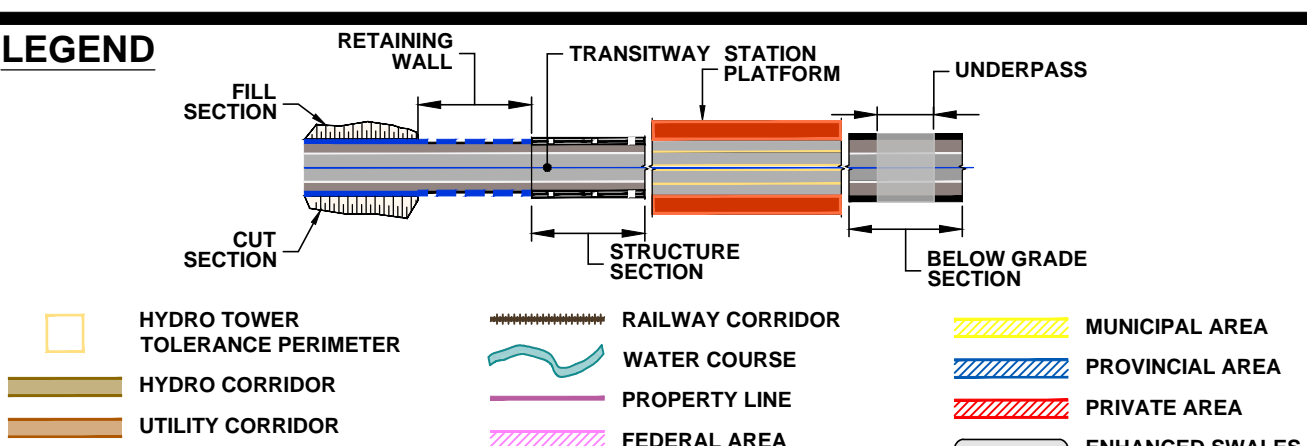
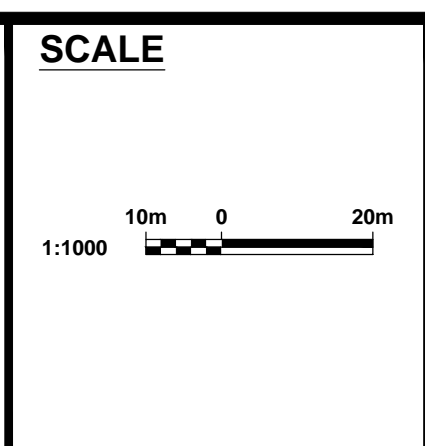
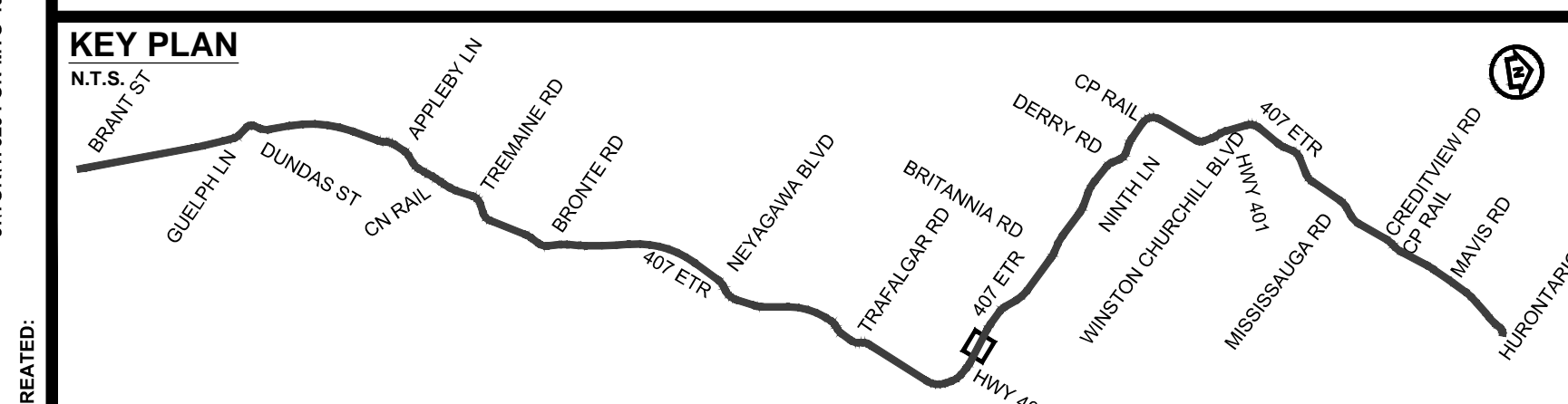
AREA ≈ 0.32 ac  
249310106  
MATTAMY (5150 NINTH  
LINE) LIMITED

AREA ≈ 0.31 ac  
249310150  
MATTAMY (5150 NINTH  
LINE) LIMITED

MATCHLINE STA 37+480.00  
SEE SHEET No 42

E LOWER BASELINE

WESTBOUND  
407 ETR  
EASTBOUND



**407 TRANSITWAY**  
WEST OF BRANT STREET TO WEST OF HURONTARIO STREET  
G.W.P. 16-20003, CA 2016-E-0038  
PROPERTY PLAN  
STA. 36+820 TO STA. 37+480

PLATE  
**41**  
DATE  
11/20/2019

DRAWING NAME: J:\TORONTO\407 TRANSITWAY WC TO BRANTTTIS General\03 - Drawings\8 - Property\Plates\407 TW4-Plate 41.dwg  
CREATED: Jul 22, 2020 11:20am  
MODIFIED: